









































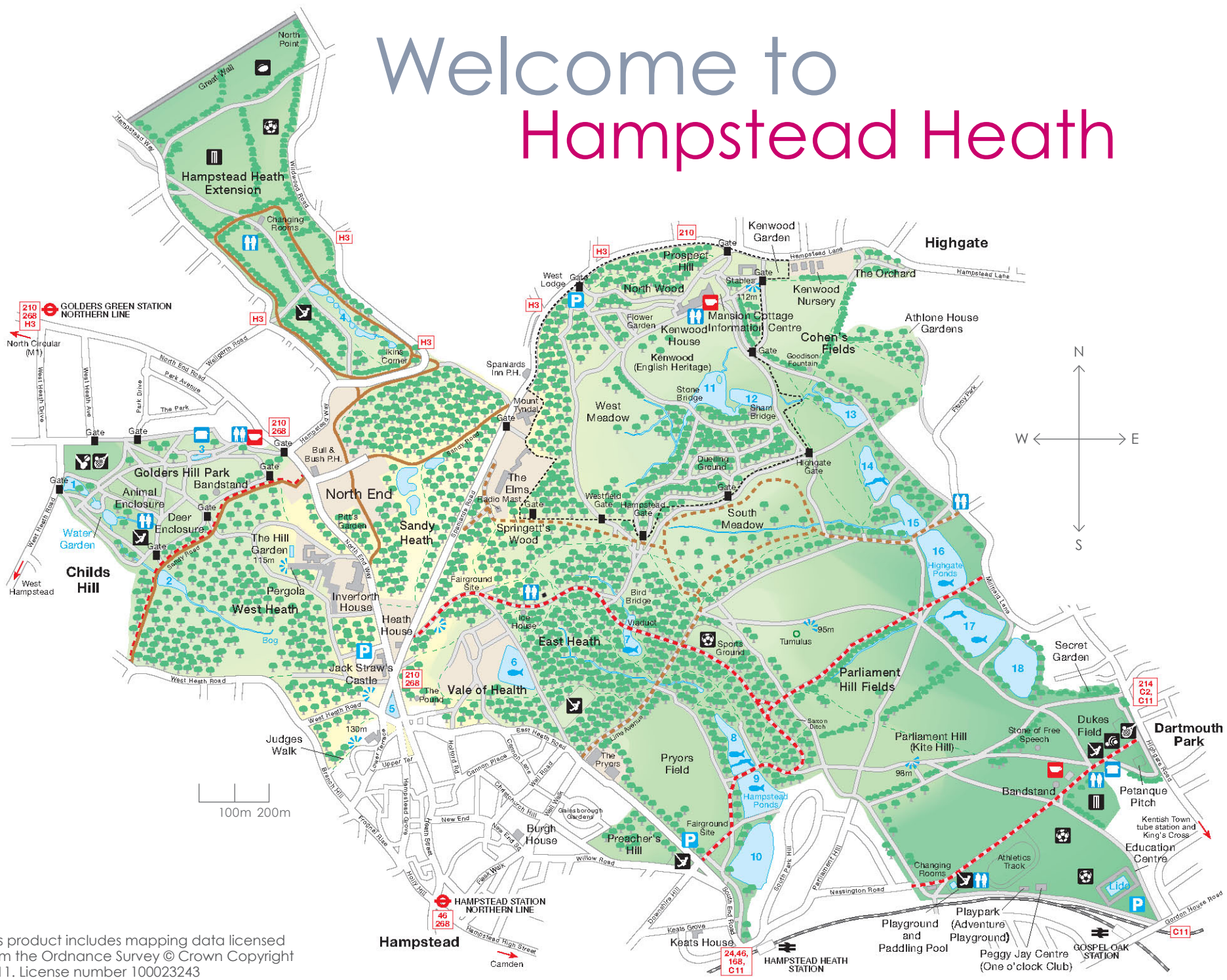


# Welcome to Hampstead Heath

-  Car park
-  Refreshments
-  Toilet, including toilet for disabled people
-  Office and Staff Yard
-  Selected outstanding views
-  Buses serving this point
-  Railway station
-  London Underground station
-  Woodland and scrub
-  Hedgerow / thin belt of trees or shrubs
-  Made footpaths
-  Unmade footpaths
-  Cycle paths
-  Horse rides
-  Horse rides (permit holders only)
-  English Heritage area
-  Bowling green
-  Cricket pitch
-  Football pitch
-  Rugby pitch
-  Tennis courts
-  Play facilities
-  Croquet

-  Fishing ponds
-  1 Swan Pond
-  2 Leg of Mutton Pond
-  3 Lily Pond
-  4 Seven Sisters Ponds
-  5 Whitestone Pond
-  6 Vale of Health Pond
-  7 Viaduct Pond
-  8 Mixed Bathing Pond (No 3)
-  9 Hampstead No 2 Pond
-  10 Hampstead No 1 Pond
-  11 Wood Pond
-  12 Thousand Pound Pond
-  13 Stock Pond
-  14 Kenwood Ladies' Bathing Pond
-  15 Bird Sanctuary Pond
-  16 Model Boating Pond
-  17 Highgate Men's Bathing Pond
-  18 Highgate No 1 Pond



This product includes mapping data licensed from the Ordnance Survey © Crown Copyright 2011. License number 100023243

